



GEORAFISCHE EINORDNUNG



SYSTEM LAGEPLAN - PLANUNGSRIEHT



GREENLANE



BEBAUTE TOPOGRAFIE



STADTKRONE



TOPOGRAFIE

BEBAUTE-TOPOGRAFIE

BEBAUTE-TOPOGRAFIE

BEBAUTE-GEBAUTE-TOPOGRAFIE

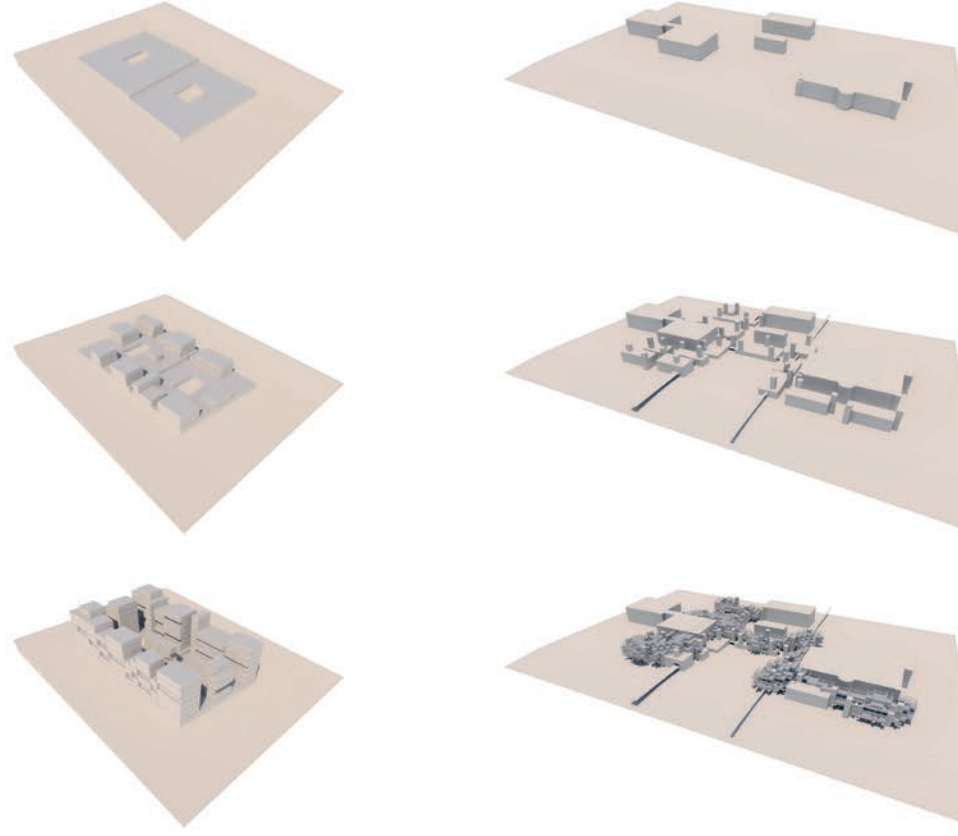


BEBAUTE-TOPOGRAFIE

BEBAUTE-GEBAUTE-TOPOGRAFIE



BAUPHASEN



SYSTEMBILD BEBAUTE TOPOGRAFIE

SYSTEMBILD MOBILITY HUB

SYSTEMBILD BEBAUTE TOPOGRAFIE



SCHNITT WÜRFEL 1:200



LAGEPLAN 1:2000



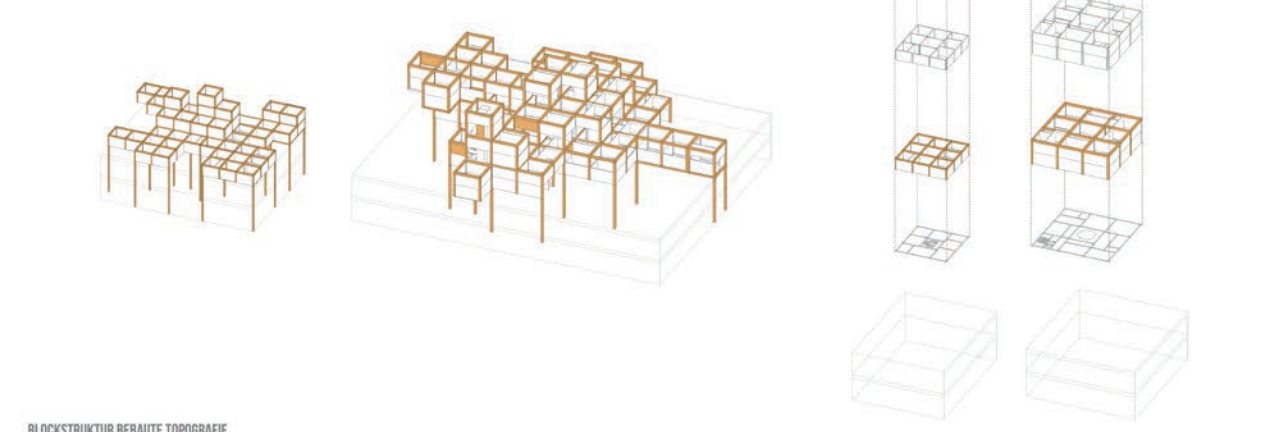
BLOCKSTRUKTUR BEBAUTE TOPOGRAFIE 1:200



MOBILITYLANE



MOBILITYHUB



BLOCKSTRUKTUR BEBAUTE TOPOGRAFIE



SCHNITT BEBAUTE TOPOGRAFIE

DAGERSHEIM

RICHTUNG
RENNINGEN

MERCEDES
BENZ

MOBILITY HUB

BÖBLINGEN

A81

RICHTUNG
HOLZGERLINGEN





MERCEDES BENZ

MOBILITYLANE

MOBILITY HUB

GREENLANE

STADTKRONE

AUTOBAHNKREUZ
BÖBLINGEN-HULB

BÖBLINGEN



AUTOBAHNKREUZ
BÖBLINGEN-HULB

WILDBRÜCKE

COWORKING SPACE

STACK UP

INNOVATION HUB

MOBILITY HUB

GESAMTSCHULE

STADTKRONE

SCHWIMMBAD

PFERDEHOF

BÜROKOMPLEX

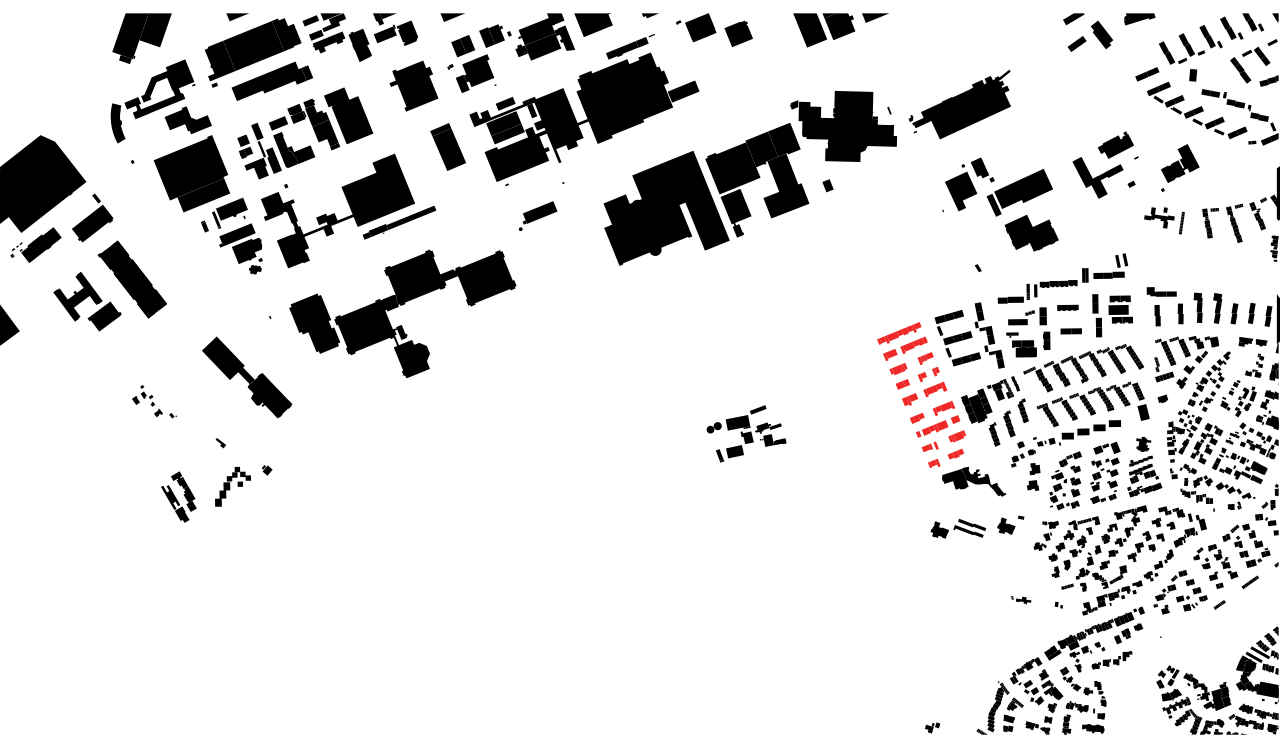
URBAN FARMING

COMMON GROUND


HALTESTELLE
DANZIGER STR.

BÖBLINGEN

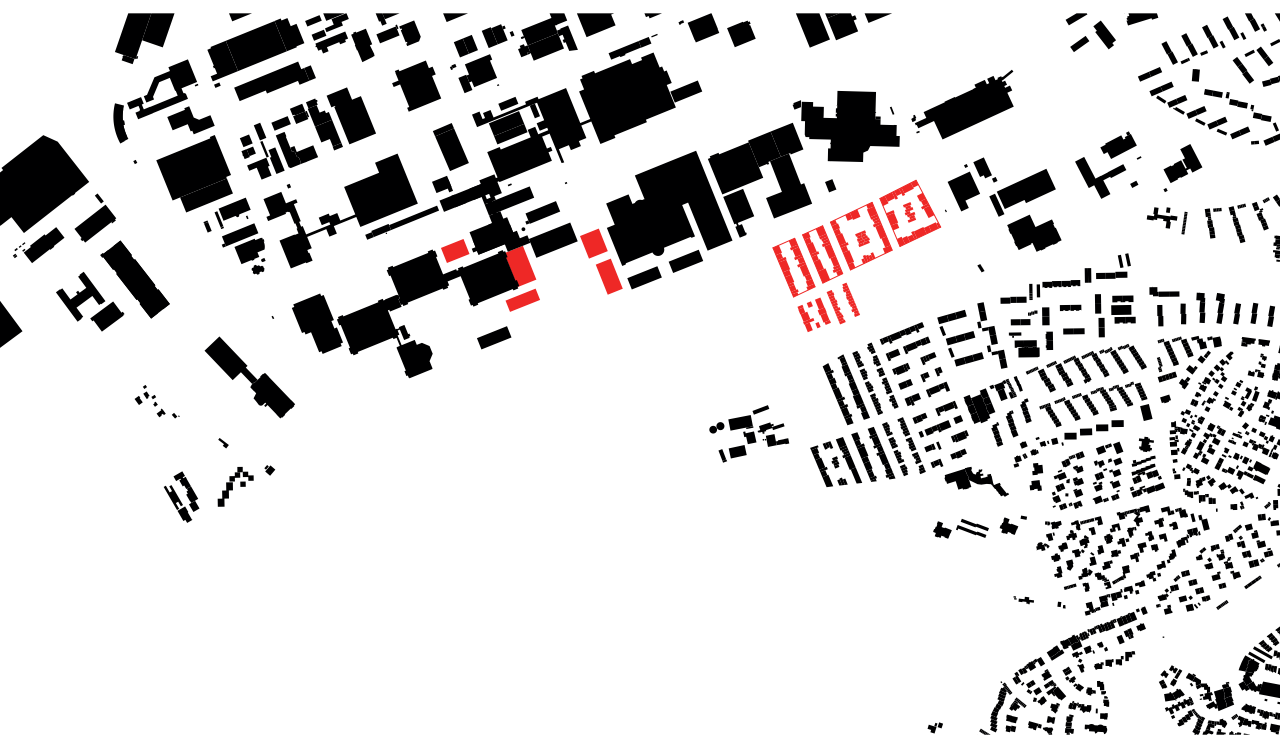
BA 1 // FORTSETZUNG STADTGRUNDRISS







BA 2 // MOBILITY HUB + STADTERWEITERUNG



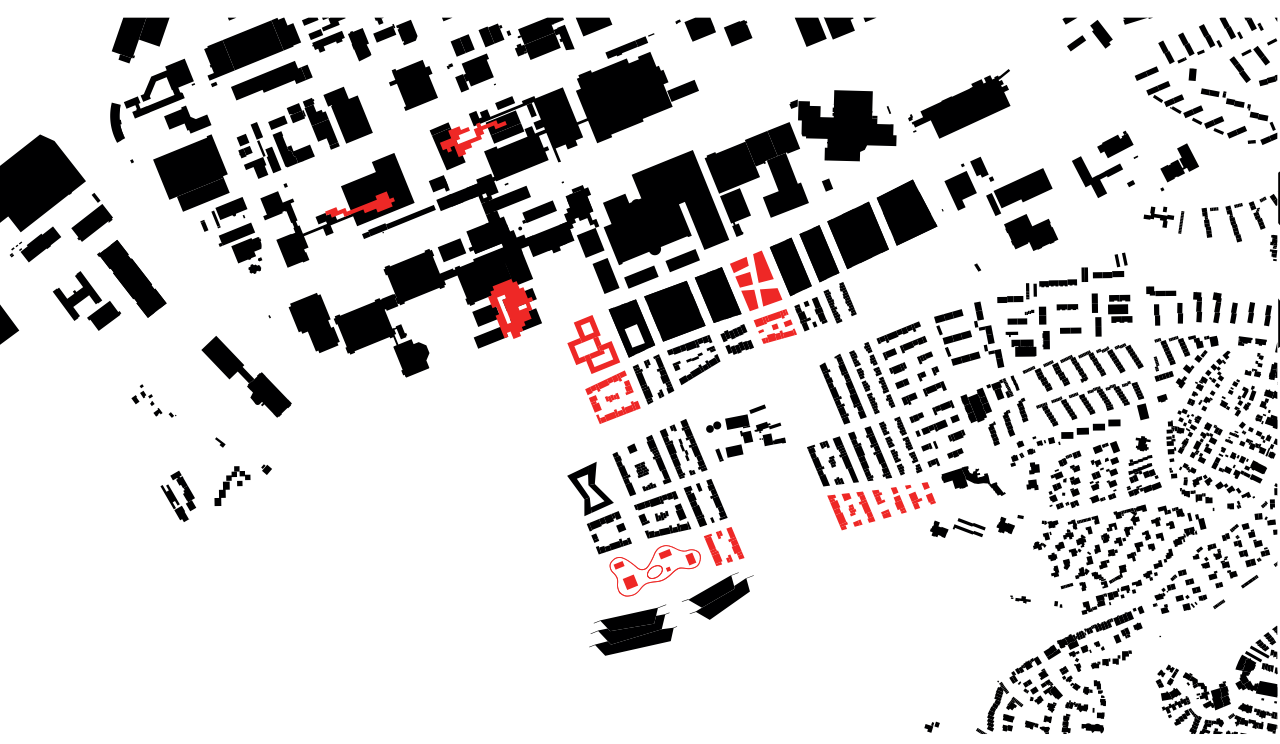
BA 3 // MOBILITY HUB + CO-SPACES



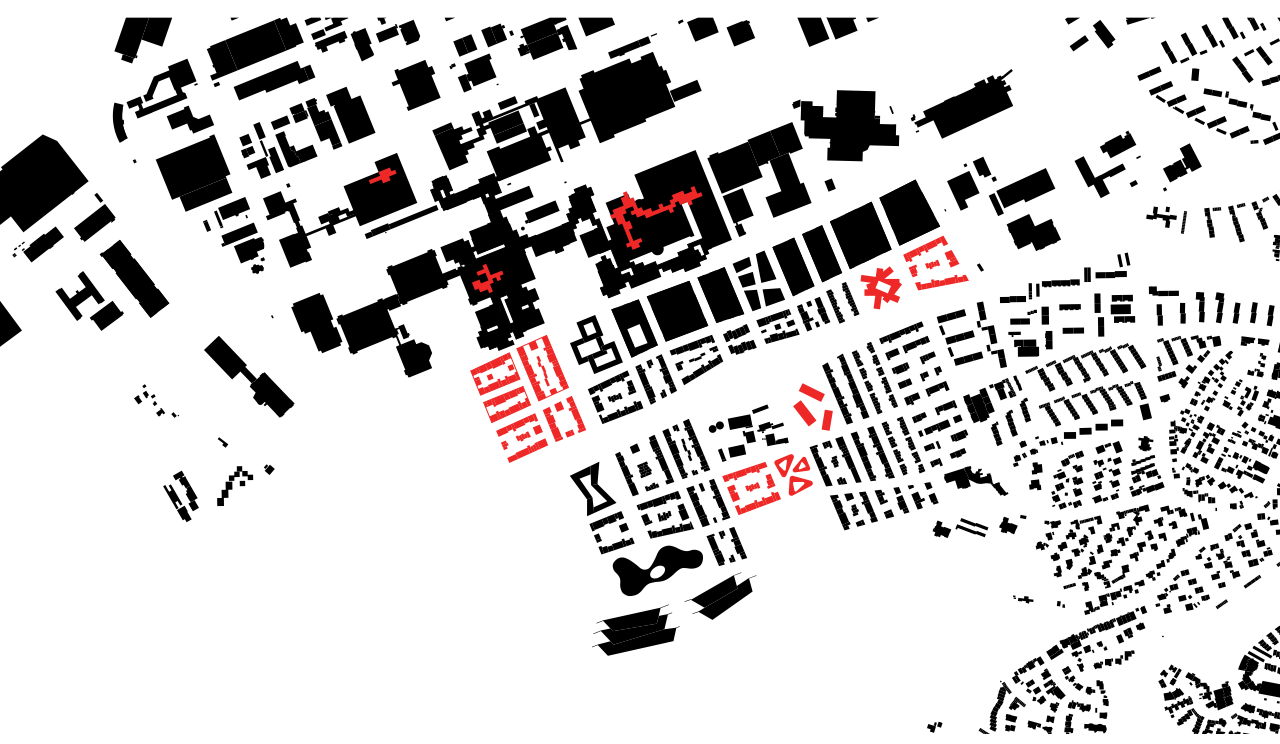
BA 4 // WALDBAD + ZENTRUM NEU-HULB



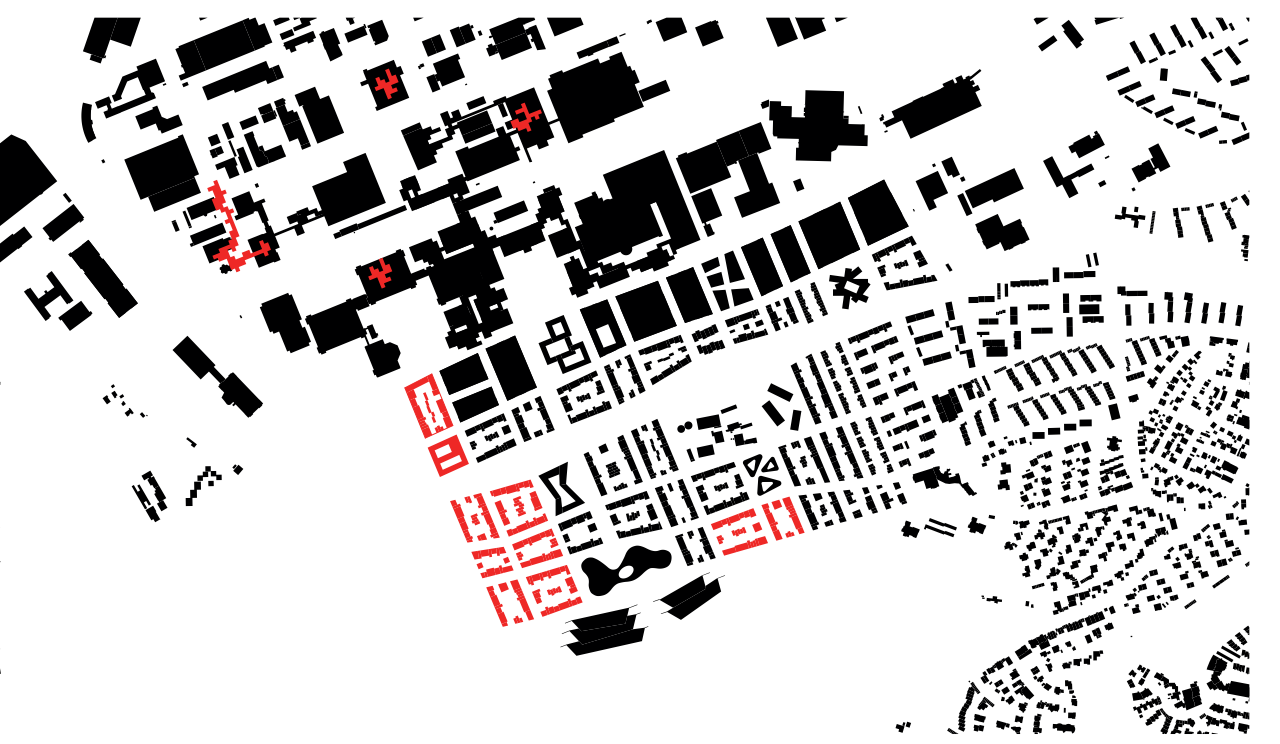
BA 5 // STADTKRONE/ STACK-UP




BA 6 // NEU-HULB - WEITERBAUEN



BA 6 // NEU-HULB - FERTIGBAUEN



BÖBLINGEN // NEU-HULB 2027?





VERTICAL HUBS // LEBEN UND ARBEITEN

MOBILITY HUB // BUS, BAHN, SHARING

STACK UP // WOHNEN UND ARBEITEN

GEWERBEHALLEN // ARBEITEN UND PRODUZIEREN

BAHNBEGLEITEND // RADWEG BÖBL

SCHULZENTRUM
BESTAND

RENATURIERUNG AISCHBACH //
LINEARER PARK

'LERNEN AM BACH'

WILDBRÜCKE

SKATEPARK

MOBILITY LANE


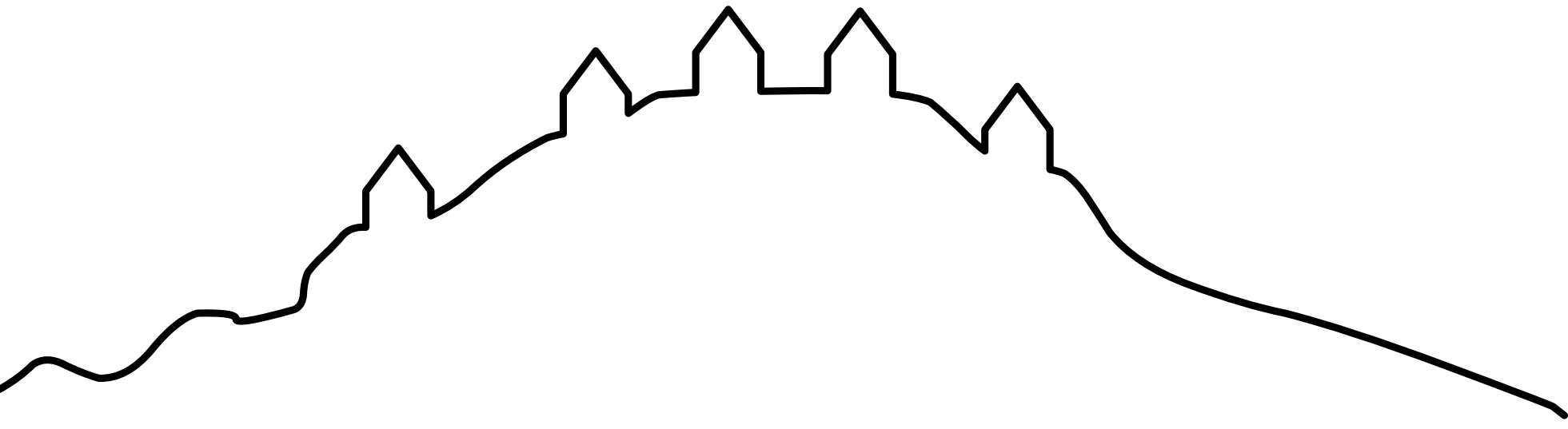
TOWNHOUSES

KAYSERHOF // BESTAND

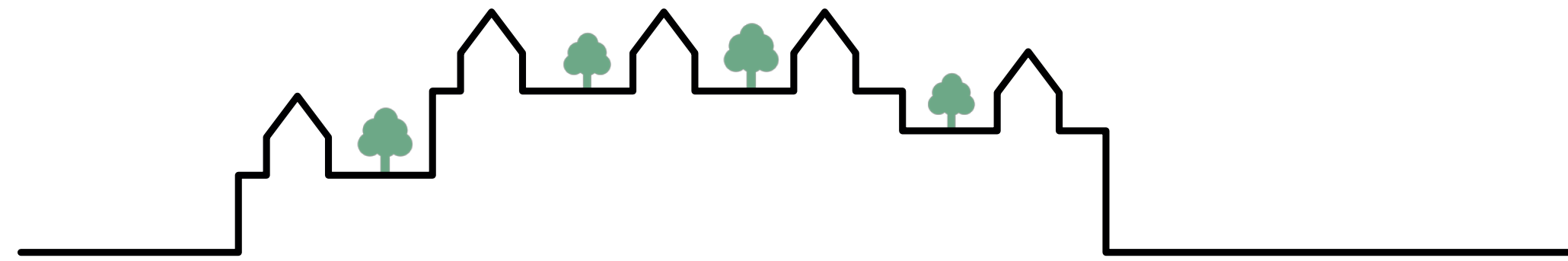

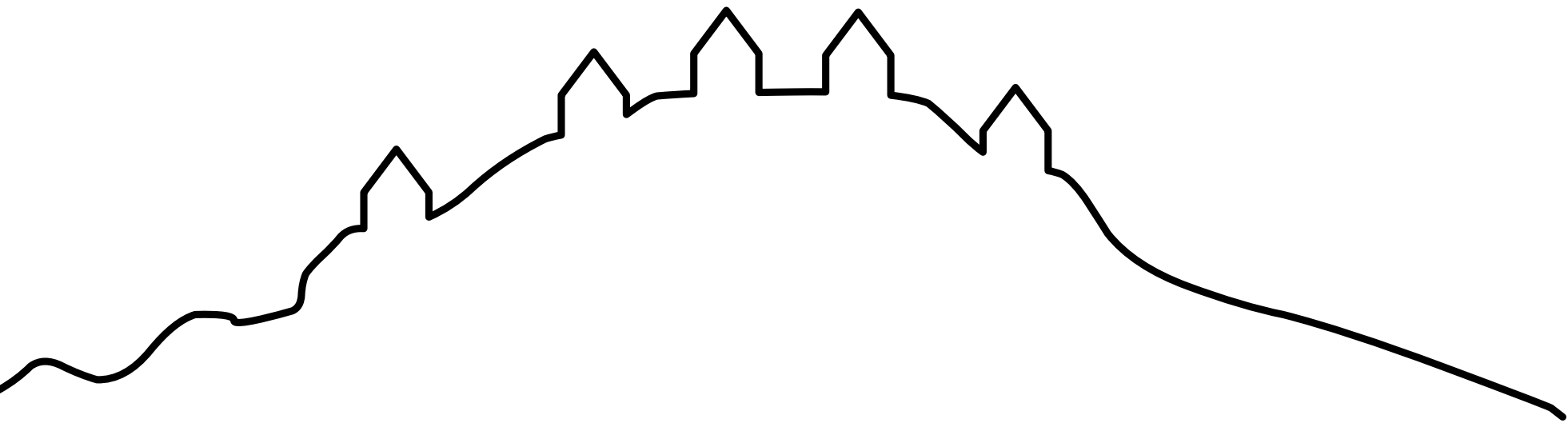
STADTKRÖNE

WALDBAD // SPORTZENTRUM

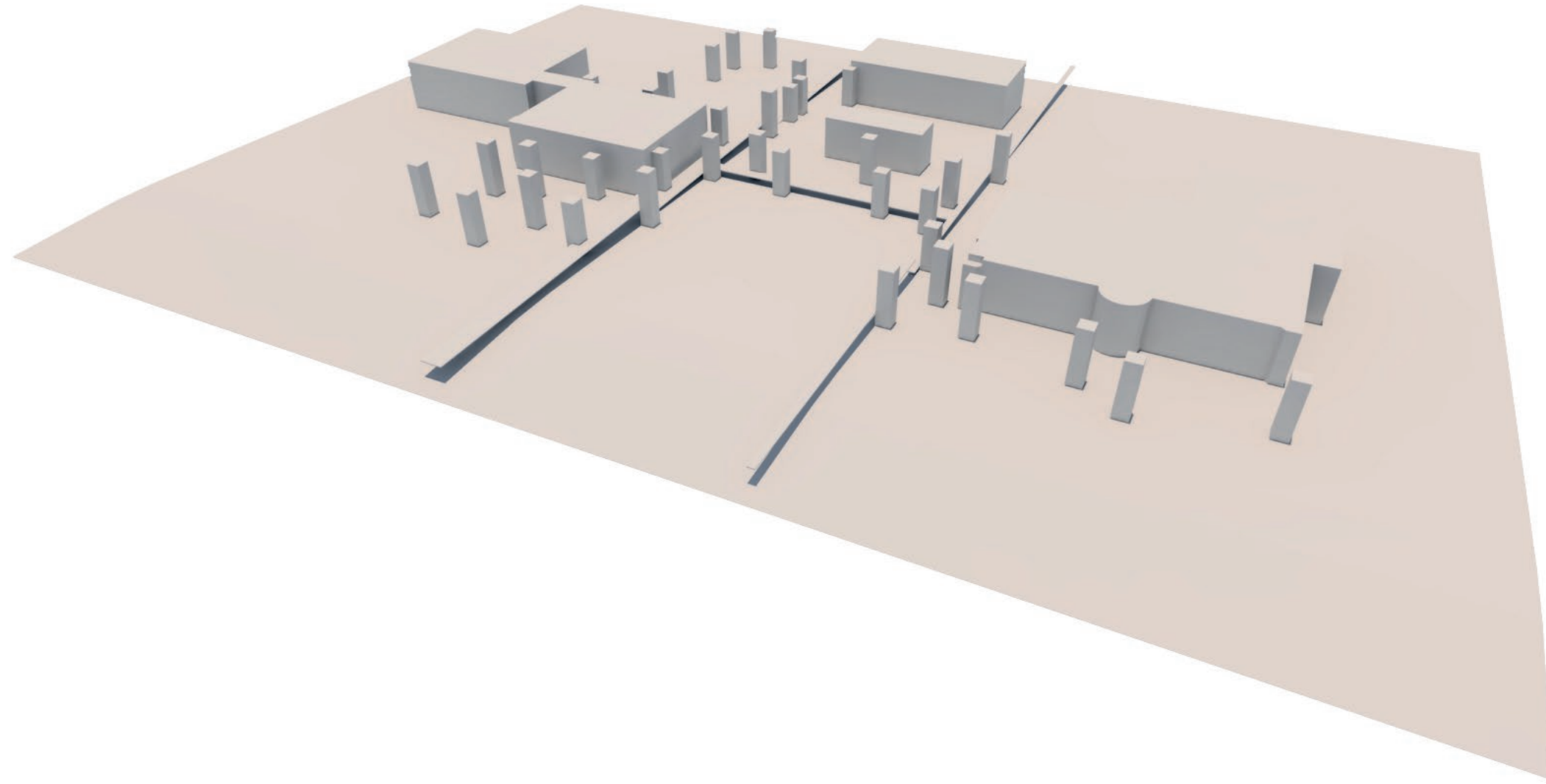
BEBAUTE TOPOGRAFIE



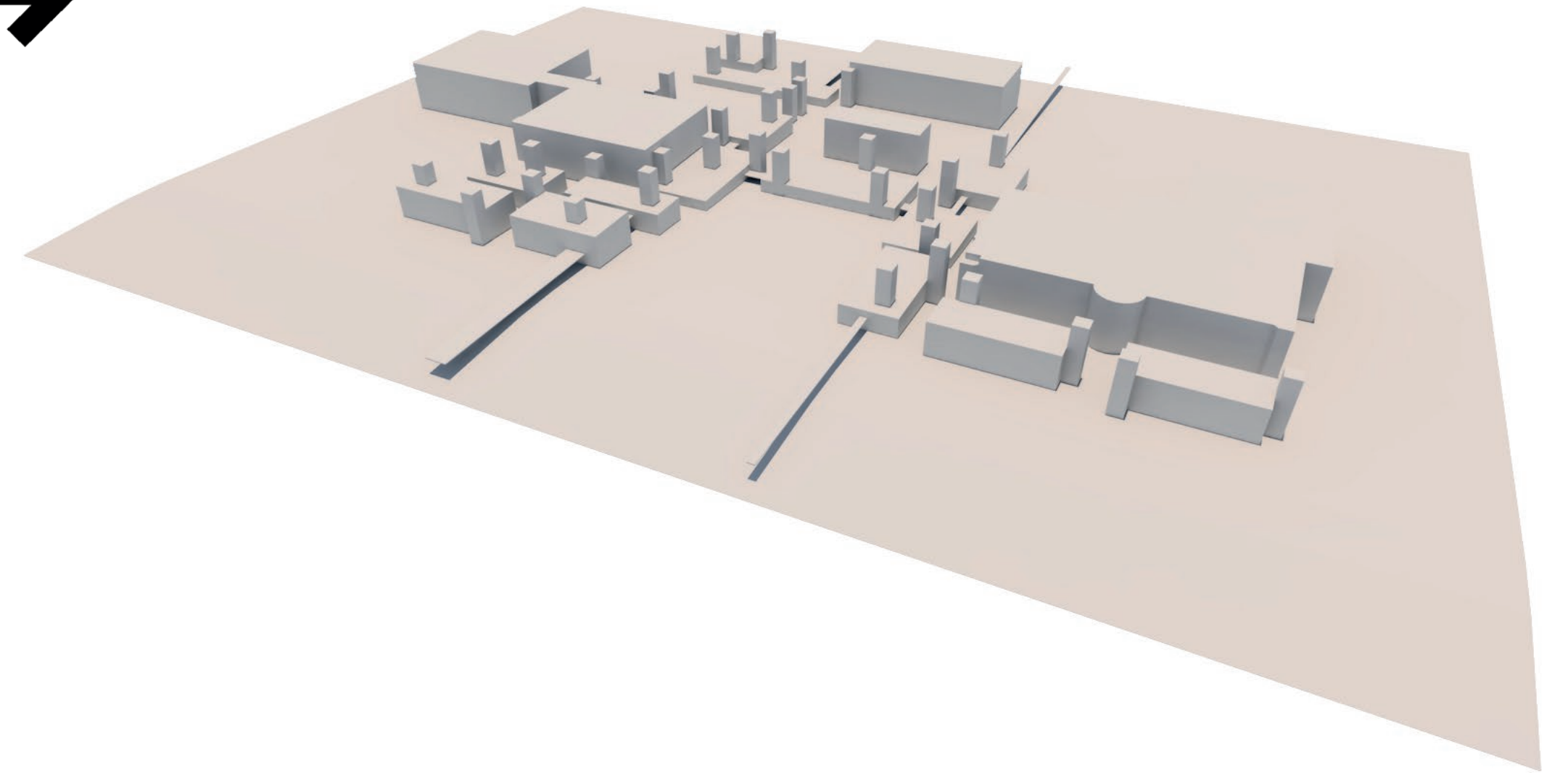

GEBAUTE TOPOGRAFIE



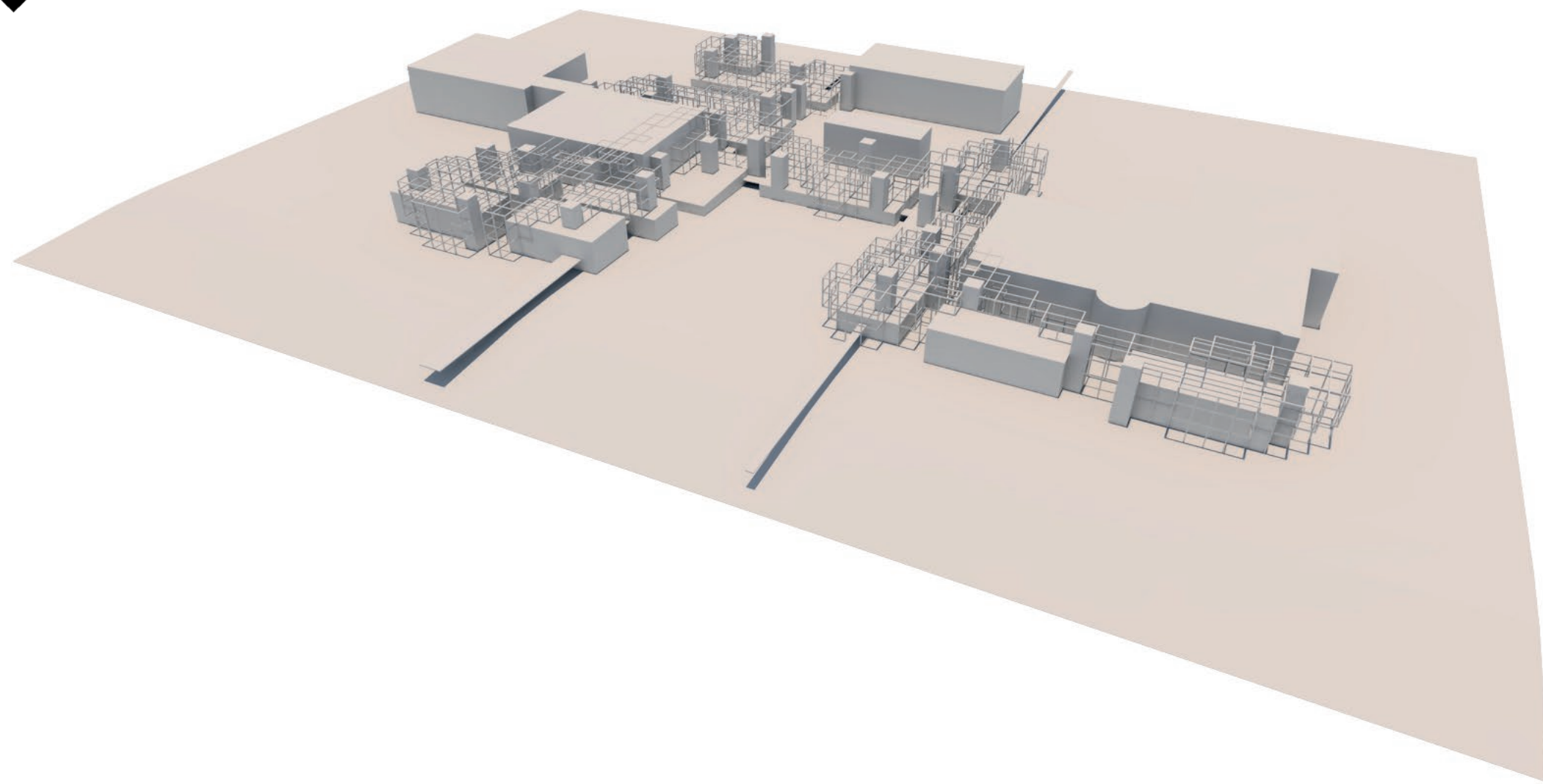

GEWERBEHALLEN UM KERNE // LANES ERGÄNZEN



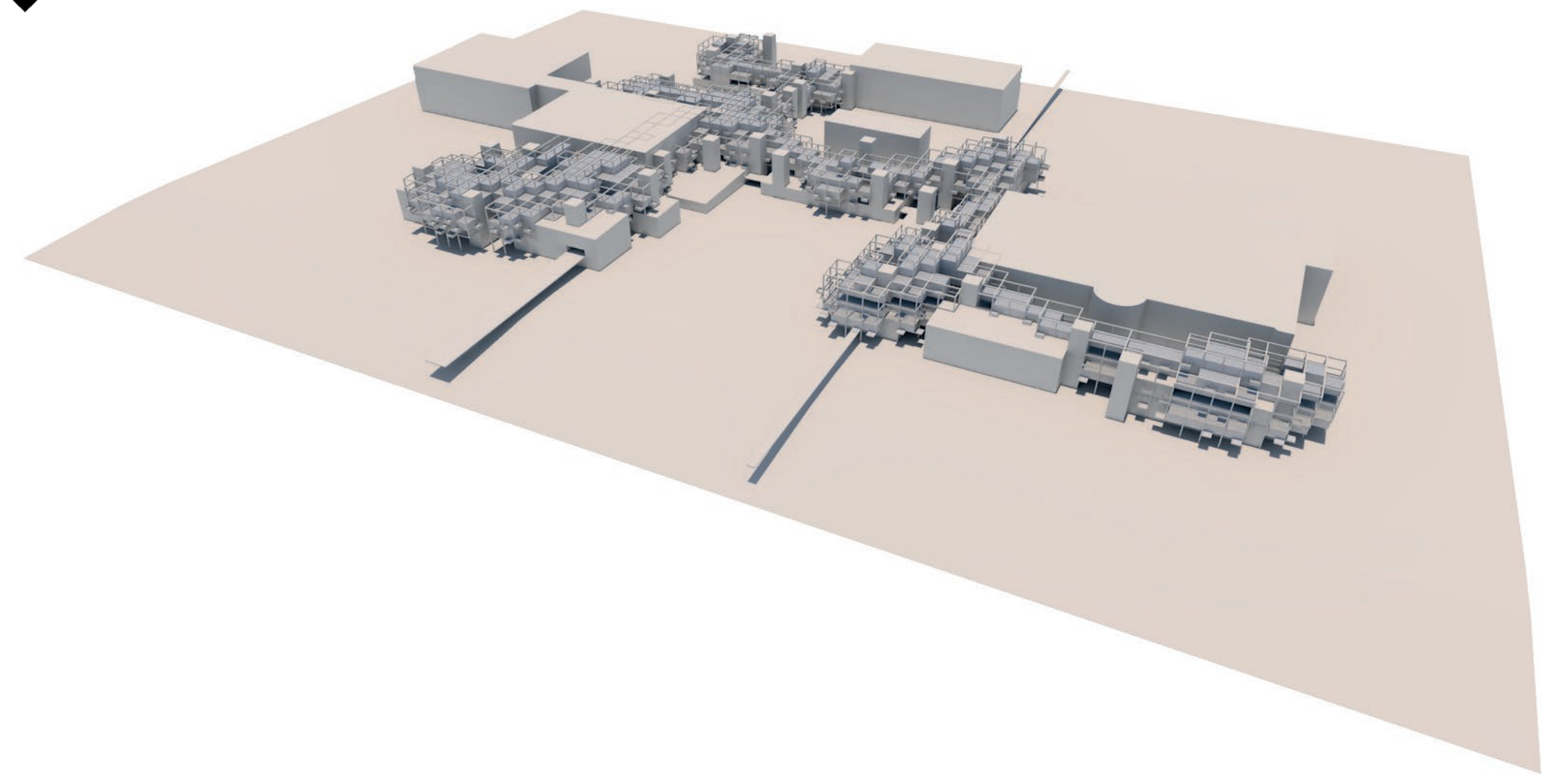

GEWERBEHALLEN UM CO-SPACES // SHARING-STRUKTUREN ERGÄNZEN



FLEXIBLE STRUCTURE // STACK-UP

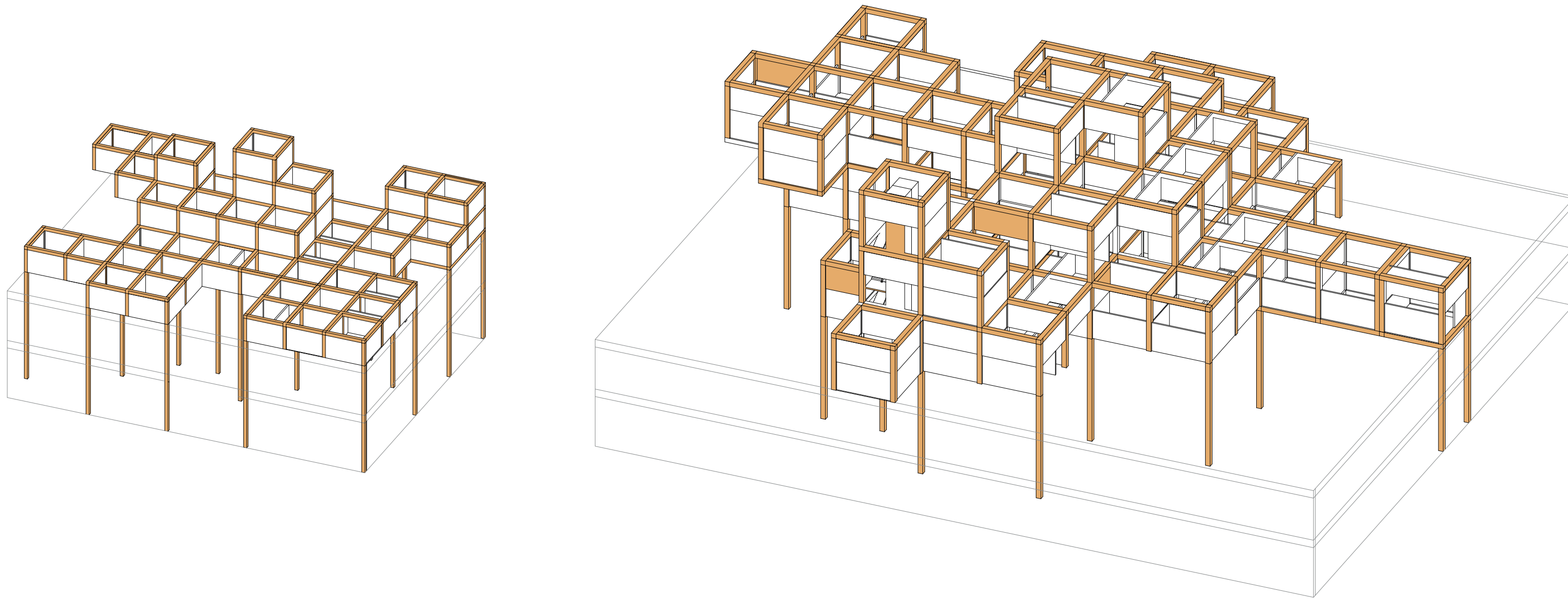


FLEXIBLE STRUCTURE // FÜLLEN

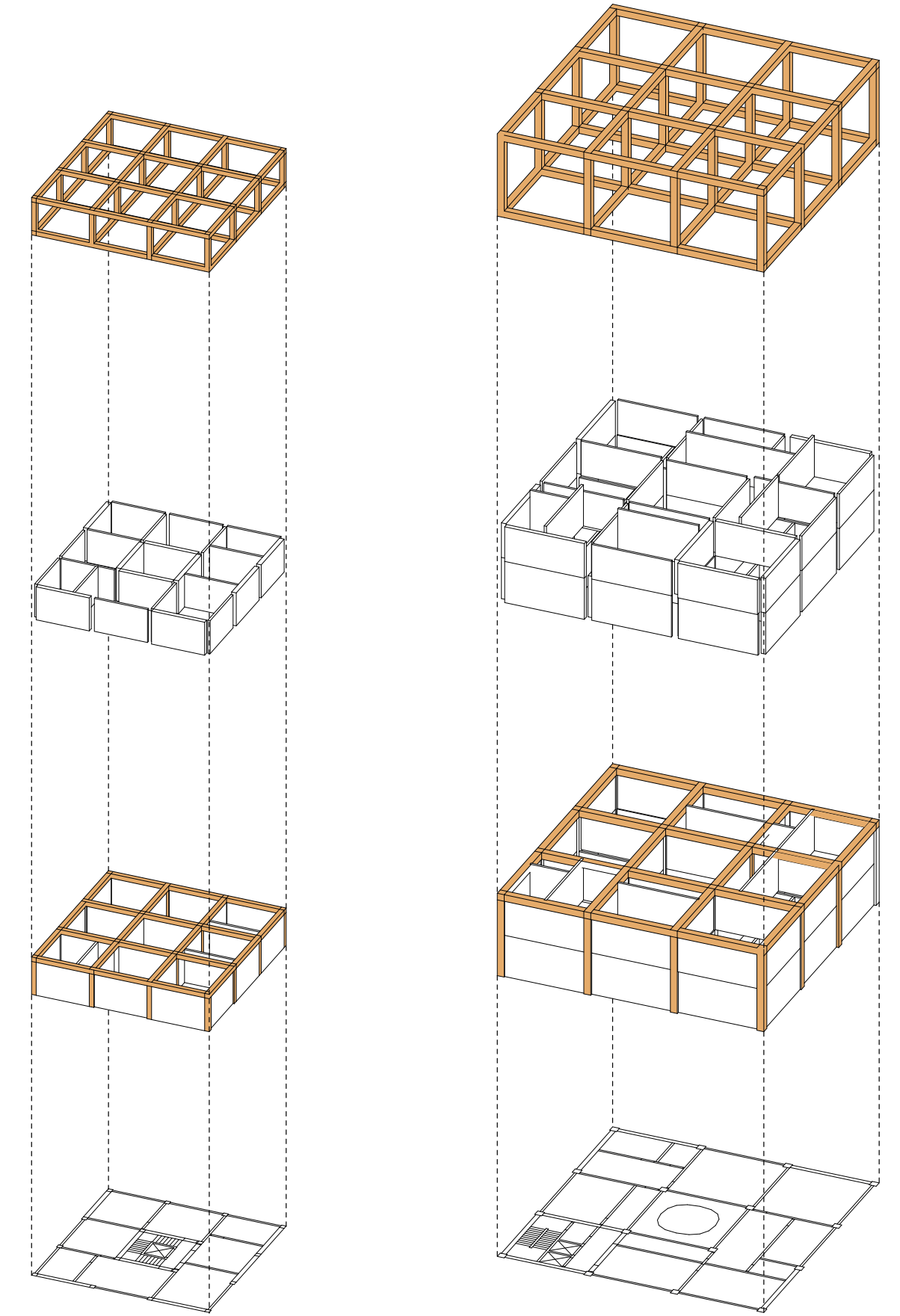


MOBILITY-HUB // BAHNHOFSAREAL

STACK-UP //
PARASITÄRE & DIVERSE GROSSSTRUKTUR

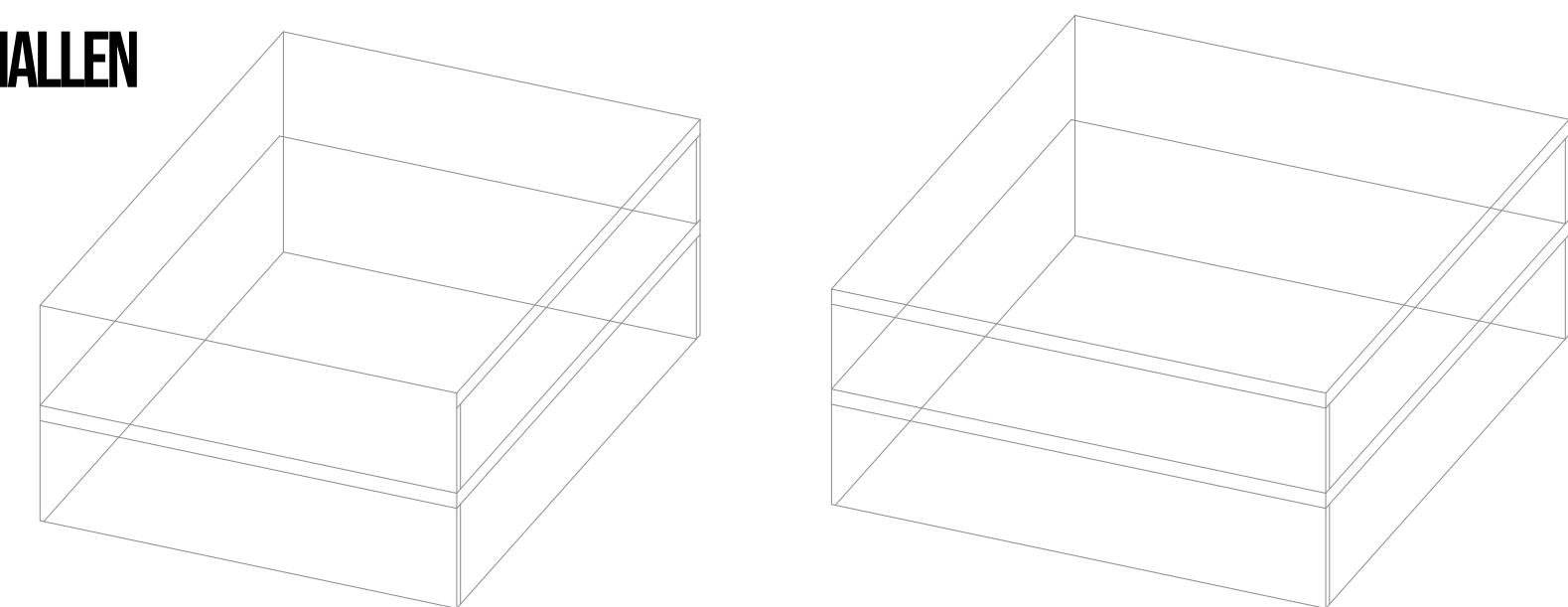


STACK-UP //
SITUATIV GESTAPELT




STACK-UP //
SKELLET + KERNE

GEWERBEHALLEN




STACK-UP //
ISOMETRIE









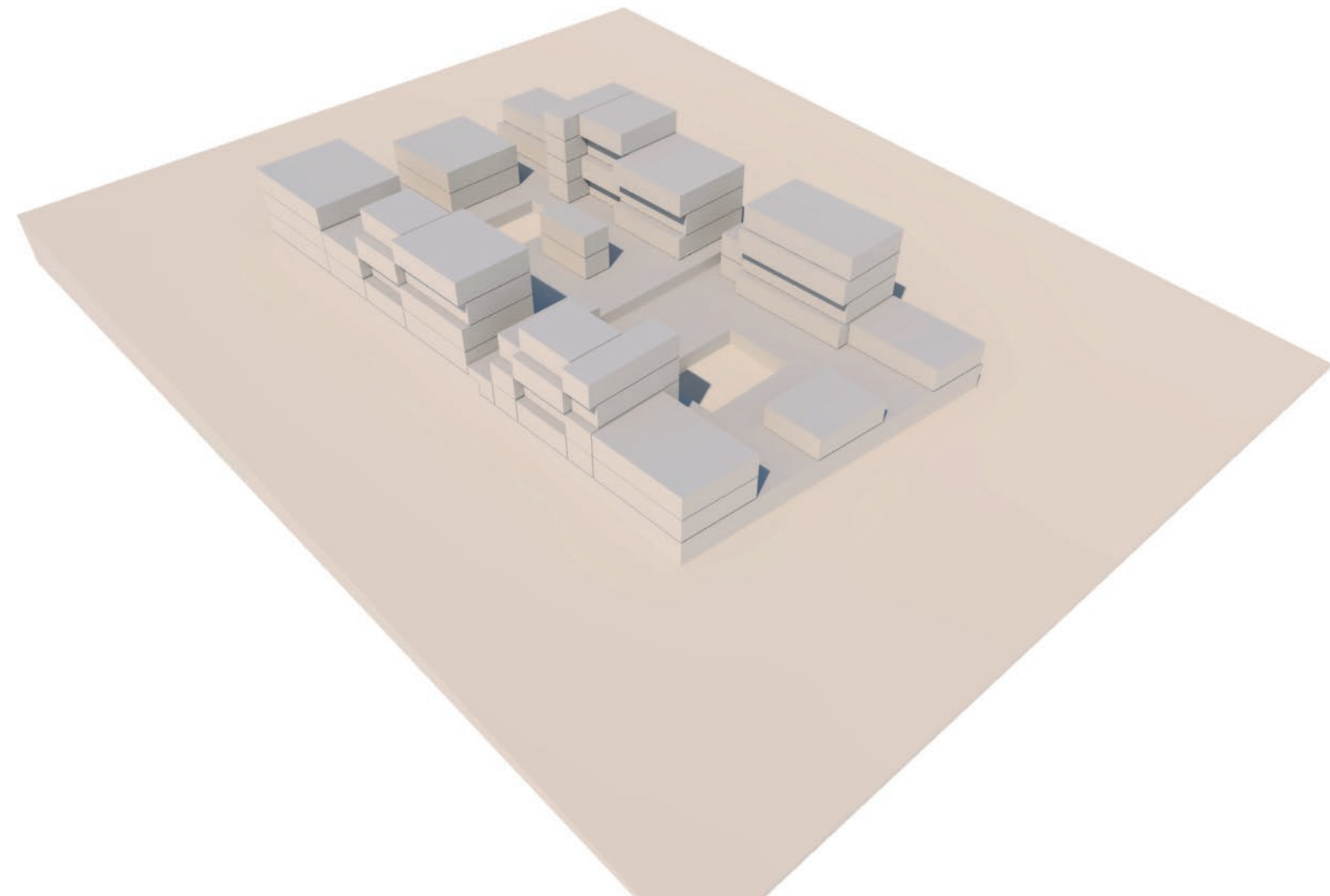

SOCKEL // TOPOGRAPHIE



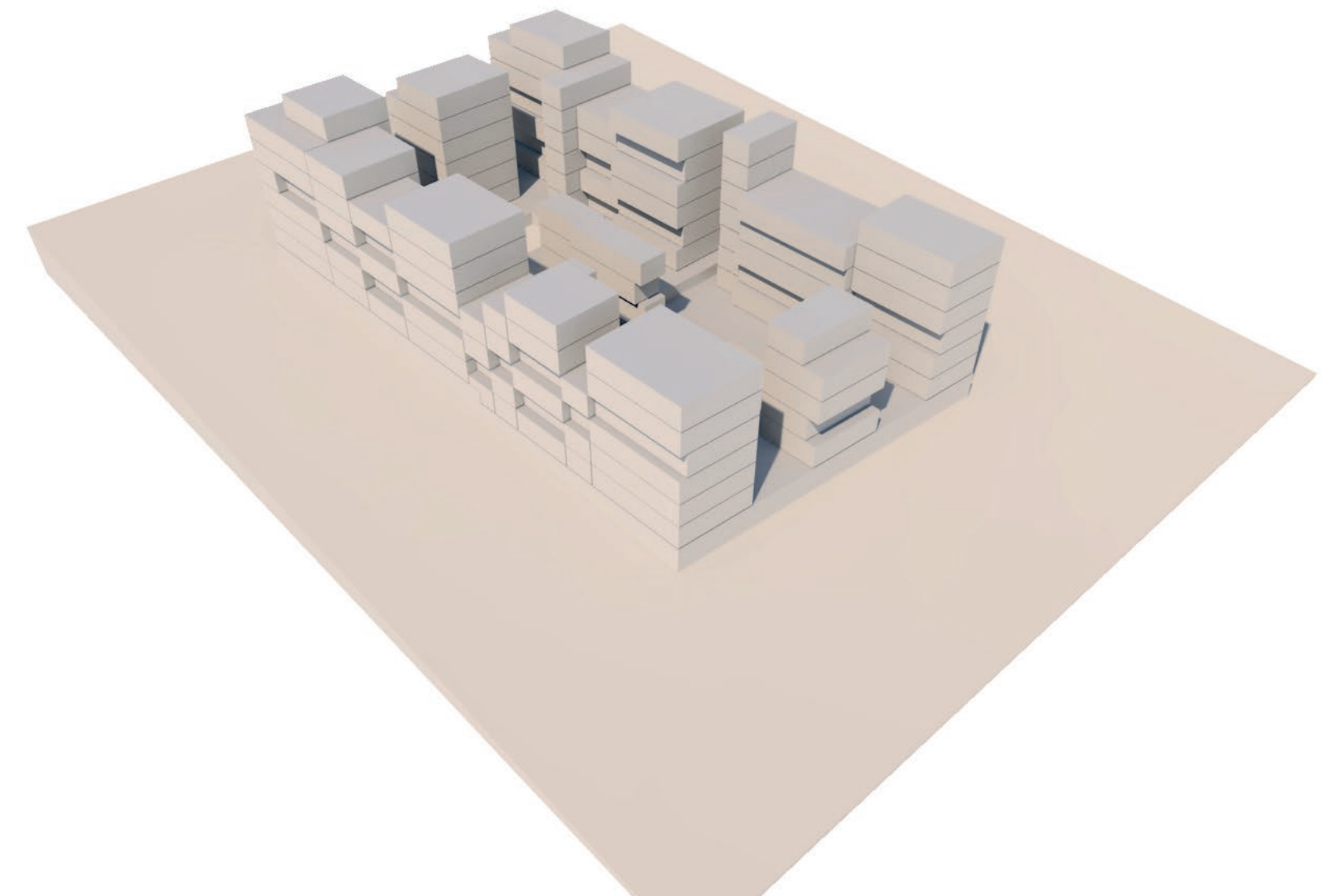

URBANE SOCKELNUTZUNGEN (STELLENWEISE) // TOPOGRAPHIE



WOHNEN // DIVERSITÄT



WOHNEN // DICHTER



WOHNBAUSTEIN // NEU-HULB



GEMEINSCHAFTSGARTEN//
WASSERGEB. DECKE

QUARTIERSPLATZ//
ZUGANG PARK

SHARED SPACE//
VERKEHRSBERUHIKT







GEORAFISCHE EINORDNUNG



SYSTEM LAGEPLAN - PLANUNGSRIEHT



GREENLANE



BEBAUTE TOPOGRAFIE



STADTKRONE



BAUPHASEN



TOPOGRAFIE

BEBAUTE-TOPOGRAFIE

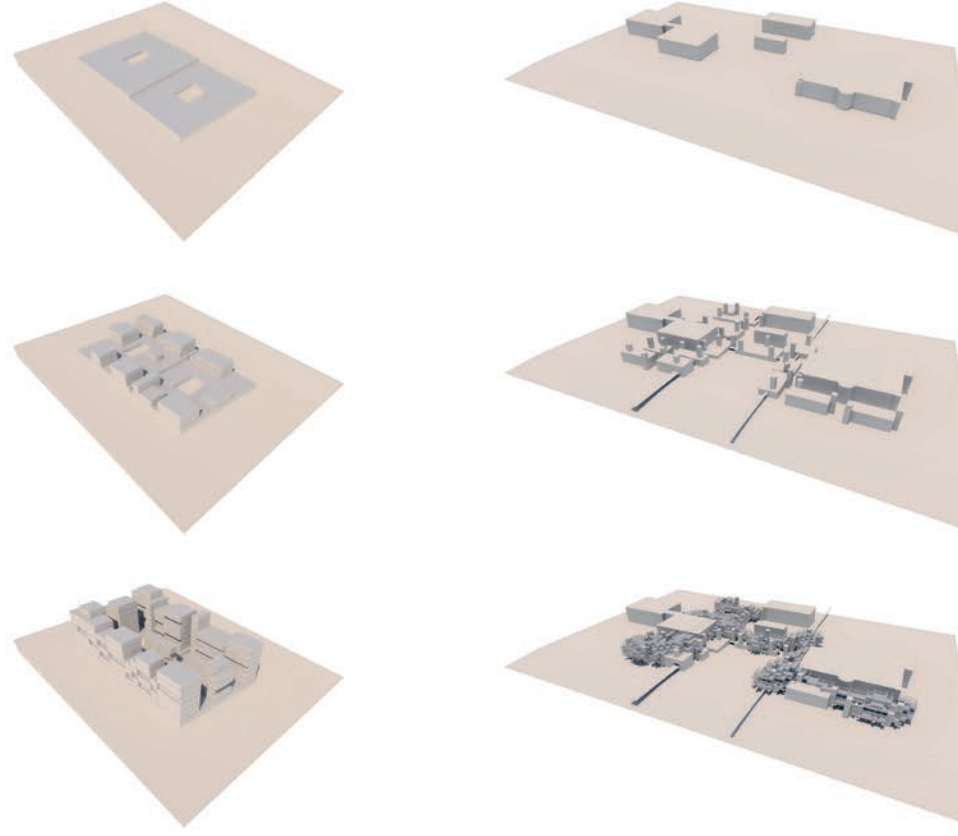
BEBAUTE-TOPOGRAFIE

BEBAUTE-GEBAUTE-TOPOGRAFIE



BEBAUTE-TOPOGRAFIE

BEBAUTE-GEBAUTE-TOPOGRAFIE



SYSTEMBILD BEBAUTE TOPOGRAFIE

SYSTEMBILD MOBILITY HUB

SYSTEMBILD BEBAUTE TOPOGRAFIE



SCHNITT WÜRFEL 1:200



LAGEPLAN 1:2000



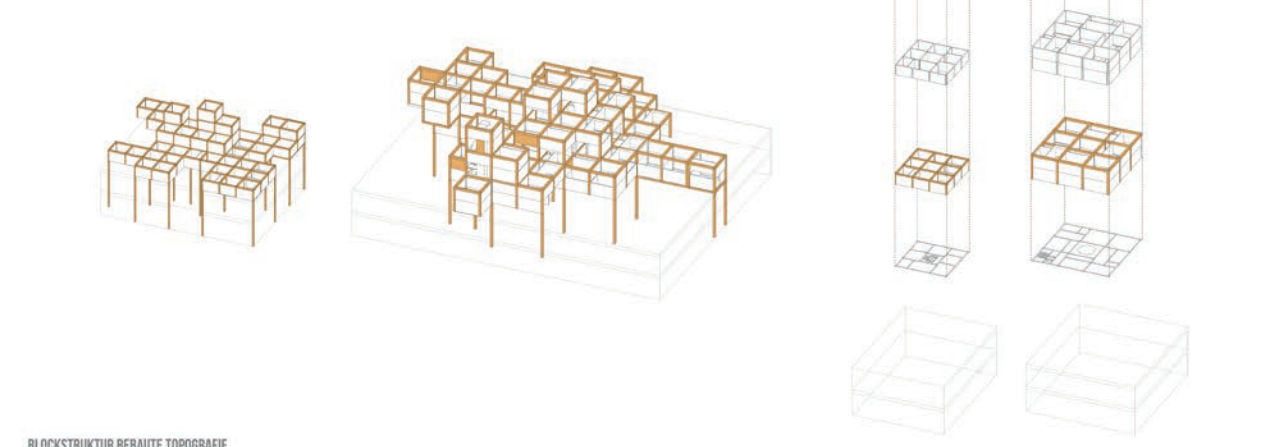
BLOCKSTRUKTUR BEBAUTE TOPOGRAFIE 1:200



MOBILITYLANE



MOBILITYHUB



BLOCKSTRUKTUR BEBAUTE TOPOGRAFIE



SCHNITT BEBAUTE TOPOGRAFIE